








Sandy Township

Zoning Map


Tuscarawas County, Ohio

Zoning Districts

-  R1 Agricultural/Rural Residential
-  R2 Single Family Residential
-  R3 Manufactured Home District
-  CG Commercial General District
-  I1 Commercial/Industrial
-  Flood Easement



0 0.5 1 mi



Sources: Tuscarawas County GIS, U.S. Army Corps of Engineers
Date: 1/29/2021

